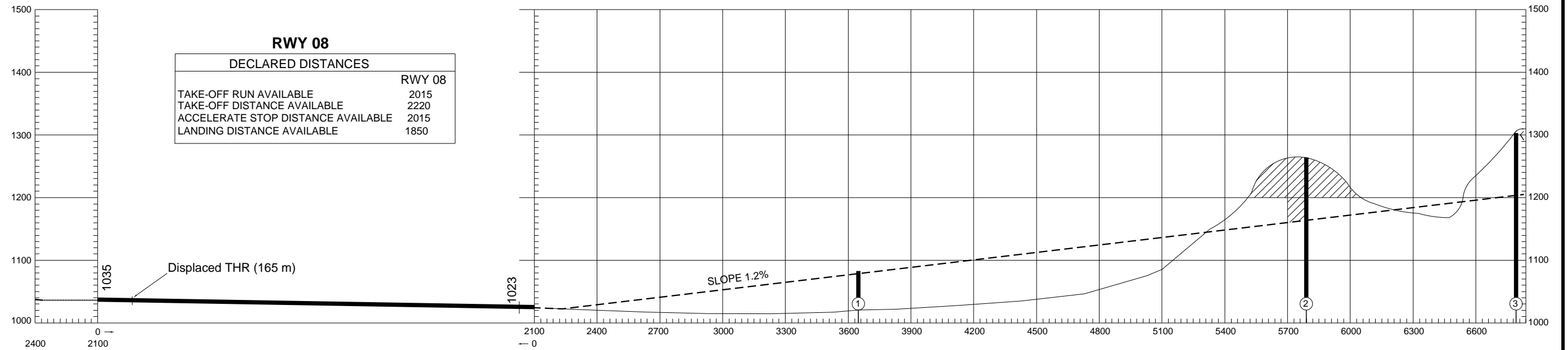


AERODROME OBSTACLE CHART - ICAO
TYPE A (OPERATING LIMITATIONS)

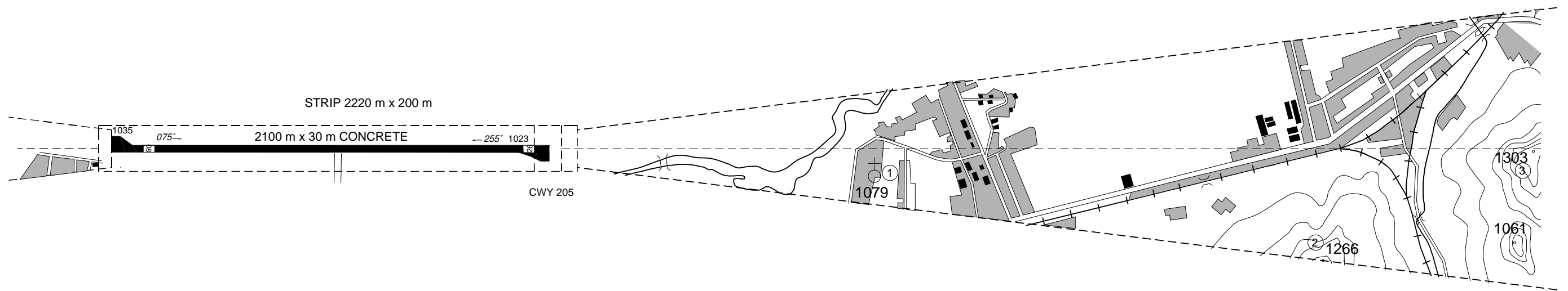
CLUJ NAPOCA / Cluj Napoca (LRCL)

ELEVATIONS IN FEET AND LINEAR DIMENSIONS IN METRES


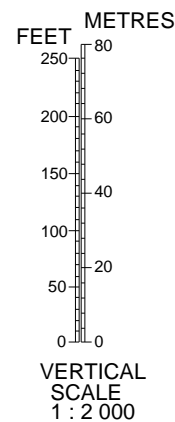
MAGNETIC VARIATION 3° E - 2007



Changes: Declared distances.



LEGEND	
CHURCH	⊕
IDENTIFICATION NUMBER	①
POLE, TOWER, SPIRE, ANTENNA, ETC	⊙
BUILDING OR LARGE STRUCTURE	■
ROADS	==
TERRAIN CONTOUR	~
TREE OR SHRUB	⊕
TERRAIN PENETRATING OBSTACLE PLANE	▨



- ④ ELEV 1555
6630@089'
- ⑤ ELEV 1593
6897@078'

AMENDMENT RECORD		
NO.	DATE	ENTERED BY